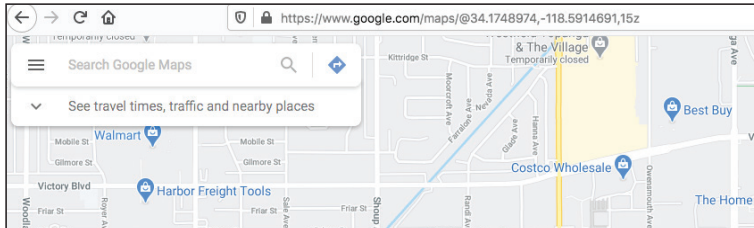


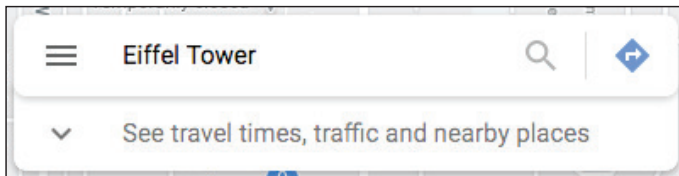
How to Use Google Maps to Visit Almost Anywhere

Contributed by Ikaika Kaahanui and Amanda Kaahanui

1. Open a Google window, type in **Maps** and enter

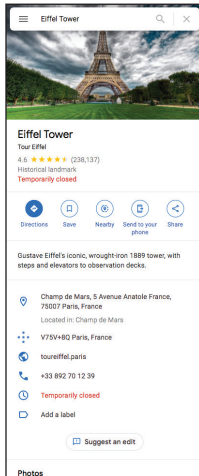


2. **Type in a place:** Eiffel Tower



- a. Click on the name "Eiffel Tower"

3. **What's on the Page:** On the Left Side



- a. You can view the webpage of the location
- b. Check the hours and if it's open or closed
- c. Look at photos taken by people
- d. Read reviews

4. Zoom in and out to look around the area

5. **Street View:** Click the Yellow Man in lower right corner, drag him to a blue line and let go (drop him)




- a. Use the mouse to look all around
- b. Click on arrows to go down the road




- c. Click in the cartoon map to change where you are quickly
- d. Click the arrow in the top left black box to go back to cartoon map view


6. **Satellite View:** lower left side, click the small picture to see real life of the area.



- a. Look in the lower right to see the date when the photo was taken



- b. Zoom in or out. Sometimes if you zoom in too far, you go back to street view
- c. What do the icons mean:
 - i. Orange: café or restaurant




- ii. Blue with bus: bus stop



- iii. Green with tree: State Park



- iv. Green with dot: fitness/pool/recreation



- v. Pink with bed: hotel



- vi. Blue: business, store, shopping, gas



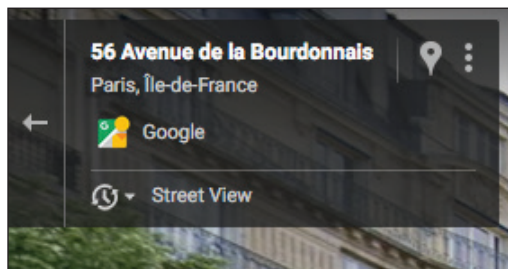
- vii. Gray with building: monument/government building



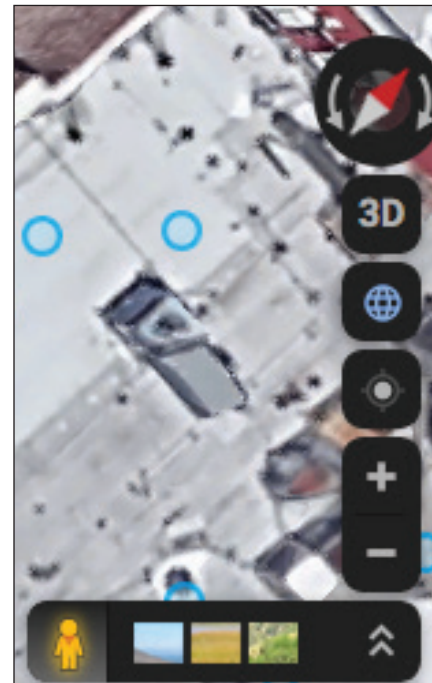
7. **What's on the Page:** on the lower right side

a. **The Orange Man:** click on him to see photos

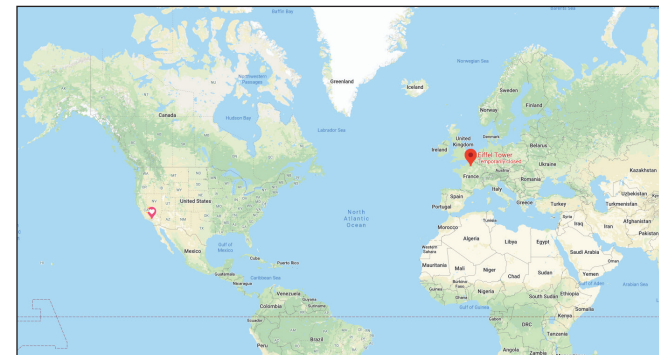
- i. Point to any blue line and see what is there, click on it and the orange man goes there to Street View
- ii. Point to a blue dot for a professional photo of a place, click on it to go to Street View of that spot
- iii. To get out, click the back button in the upper left black box



b. **The Blue Globe:** takes you to Google Earth/Satellite



i. Zoom out for the whole world



- ii. Press "Control" and move your mouse to change the direction you are facing
- iii. Zoom all the way out, find the Pacific Ocean

1. Find Hawaii



2. Zoom in on Oahu

3. Keep moving your mouse to keep what you want to zoom into in the middle of your screen

4. Find your town

5. Find a park in your neighborhood

6. Find your street

7. Zoom in till you find your house

8. Zoom in more and you will see your house in



8. ***Enjoy traveling around the world!***